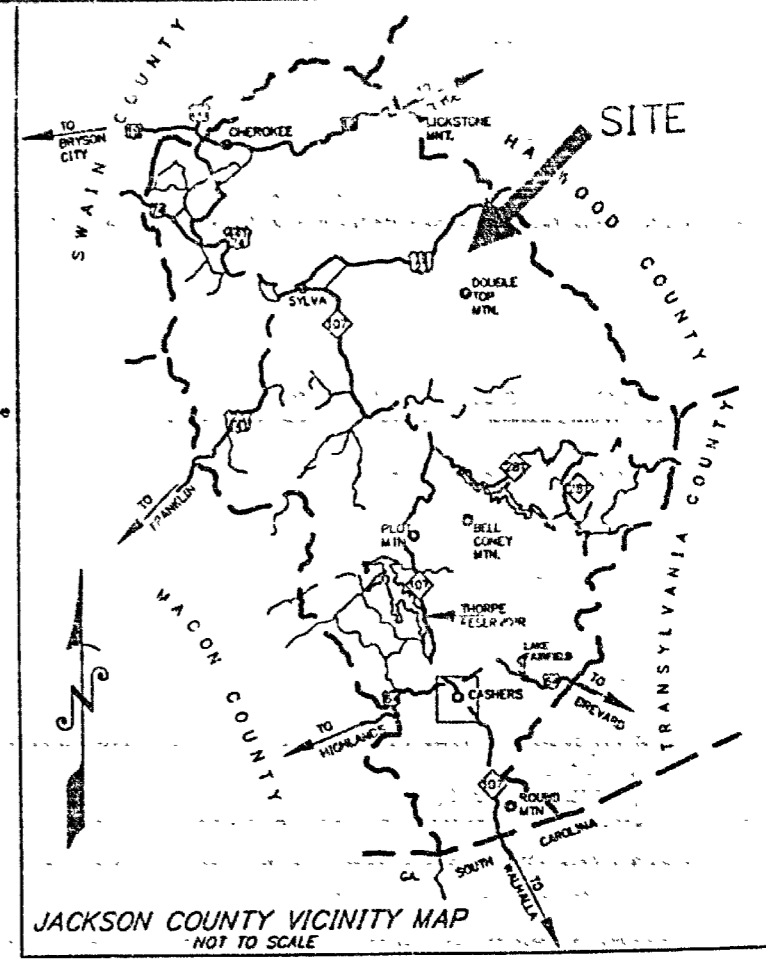


- NOTES**
- 1 - Acreage calculated by Coordinate Computation Method.
  - 2 - All property corners not described are "computed points".
  - 3 - Property is subject to all applicable covenants and rights of way of record.
  - 4 - Error of closure meets or exceeds 1:10,000+.
  - 5 - This Survey meets the requirements of a Class A Survey.
  - 6 - North is Plat North of Plat Cabinet 9 - Slides 927-931.
  - 7 - All roads are privately maintained unless noted otherwise.
  - 8 - Property is not in a flood hazard area.
  - 9 - Unless otherwise indicated, all property surrounding the surveyed lots is owned by Balsam Mountain Preserve, Limited Partnership.
  - 10 - Right of Ways shown are defined by a metes and bounds description as detailed on the Right of Way Survey prepared for Balsam Mountain Preserve.

Line	Bearing	Distance
L1	N 44° 39' 11" E	40.00'
L2	S 78° 06' 43" E	17.79'
L3	S 44° 39' 11" W	34.60'

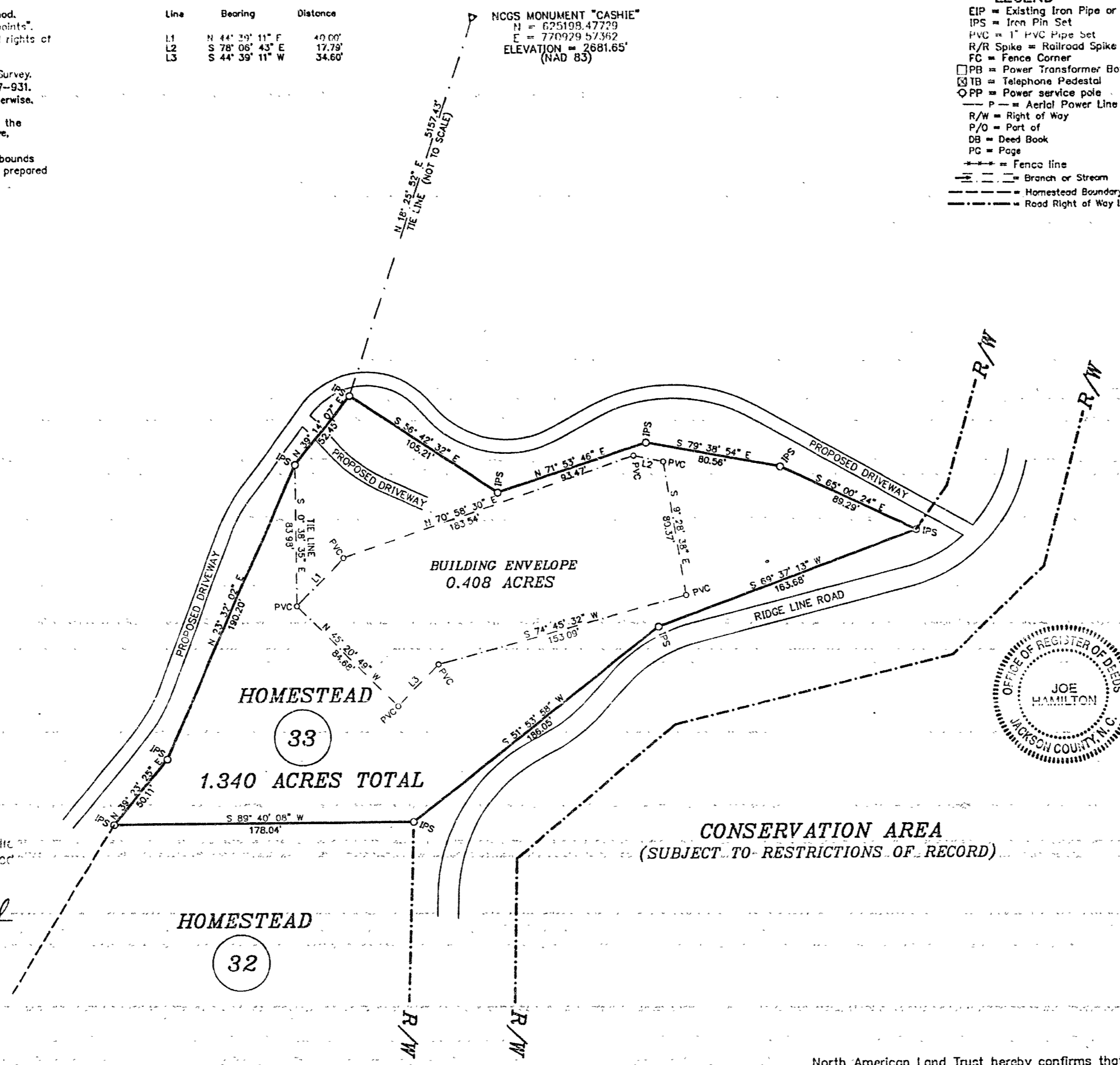
NGCS MONUMENT "CASHIE"  
 N = 625198.4729  
 E = 770929.57362  
 ELEVATION = 2681.65'  
 (NAD 83)

- LEGEND**
- EIP = Existing Iron Pipe or Pin
  - IPS = Iron Pin Set
  - PVC = 1" PVC Pipe Set
  - R/R Spike = Railroad Spike Set
  - FC = Fence Corner
  - PTB = Power Transformer Box
  - TB = Telephone Pedestal
  - PP = Power service pole
  - P = Aerial Power Line
  - R/W = Right of Way
  - P/O = Part of
  - DB = Deed Book
  - PC = Page
  - = Fence line
  - = Branch or Stream
  - = Homestead Boundary Line
  - = Road Right of Way Line



State of North Carolina, County of Jackson  
 Filed for registration on the 1 day of JULY 2002  
 At 3:00 P.M. and recorded in Plat Cabinet 9  
 Slot 595  
 Joe Hamilton  
 Register of Deeds - Jackson County  
 by: \_\_\_\_\_ Assistant Deputy

State of North Carolina, County of Jackson  
 I, RAMONA POWELL, Review Officer of Jackson County, certify that the map or plat to which this certification is affixed meets all statutory requirements for recording.  
 Ramona Powell 7-1-02  
 Review Officer



This property is not located within a public water supply watershed and can be recorded in the Register of Deeds Office.  
 7-1-02 Ramona Powell  
 Date Watershed Administrator

**BALSAM MOUNTAIN PRESERVE**  
 38 Church Street  
 Waynesville, NC 28786  
 866.452.3456 828.456.8033  
 FAX 828.456.8034  
 www.balsammountainpreserve.com

EXISTING SOIL DRIVES, ROADS OR TRAILS WITHIN THE LIMITS OF A HOMESTEAD ARE OWNED BY AND FOR THE USE OF THE HOMESTEAD OWNER. EXISTING OR NEW SOIL DRIVES, ROADS AND TRAILS OUTSIDE THE HOMESTEAD LIMITS ARE OWNED BY BALSAM MOUNTAIN PRESERVE, LIMITED PARTNERSHIP AND MAY OR MAY NOT BE USED FOR CIRCULATION THROUGH THE CONSERVATION AREA.

A TWENTY-FIVE FOOT UNDISTURBED BUFFER IS TO BE MAINTAINED ALONG ALL CREEKS, STREAMS AND BRANCHES THAT EXIST WITHIN THE BOUNDARIES OF ANY HOMESTEAD. THE STREAMS, CREEKS AND BRANCHES MAY OR MAY NOT BE SHOWN ON THE RECORD PLAT FOR THE HOMESTEAD HOWEVER THE TWENTY-FIVE FOOT UNDISTURBED BUFFER SHALL BE MAINTAINED.

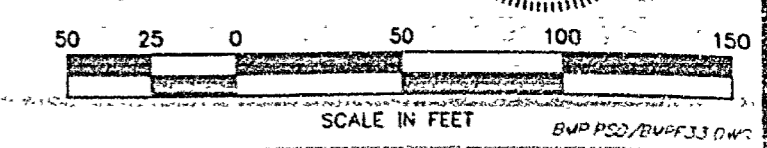

North American Land Trust hereby confirms that the boundaries of the lot shown on this plat are consistent with, and such lot is not encumbered by, the Conservation Easement recorded in the Register of Deeds of Jackson County, N.C. in Book 1140 Page 48

By: s/Andrew L. Johnson  
 Vice President

This survey represents a subdivision of land located within a portion of Jackson County that is not regulated by a Subdivision Ordinance.

I, J. RANDY HERRON certify that this plat was drawn under my supervision from an actual survey made under my supervision; that the boundaries not surveyed are clearly indicated as drawn from information found in referenced documents; that the ratio of precision as calculated is 1:10,000; that this plat was prepared in accordance with G.S. 47-30 as amended. Witness my hand and seal this 1st day of December, 2001.

J. Randy Herron  
 Professional Land Surveyor  
 Registration number L-3202



<b>HOMESTEAD 33 - PHASE I</b> <b>BALSAM MOUNTAIN PRESERVE</b> Scotts Creek Township Jackson County, N.C.	PREPARED BY: <b>J. RANDY HERRON, P.L.S. L-3202</b> Herron Surveying, PC 104 Miller Street Waynesville, NC 28788 (828) 456-5791	PIN # 7672-90-6264	REFERENCES: Deed Book 1098 - Page 406	SHEET NUMBER 1 of 1
		DATE 12/10/2001	DRAWN BY JRH	Plat Cabinet 9 - Slides 927 - 931
		CHECK BY JRH	REVISIONS	