

















2024_LT63_Topo



Parcels_Query result	Parcel Annotation		Miscellaneous	Parcel Lines		Subdivision ROW
 Address_Points		Dimension	 Road		Easement	 Deed Plot
 Contours 20ft		Easement	 State		Hooks	 Jackson_bou...
 Centerlines		Hydro	 Sub		Leader Line	
		Lot Number			Lot Line	



0 0.005 0.01 0.02 mi



WARNING: THIS IS NOT A SURVEY!
This map is prepared for inventory of real property within Jackson County. It is compiled from recorded deeds, plats, and public data records. Users of this map are hereby notified that the aforementioned public information sources should be consulted for verification. Jackson County or any County representative assumes no legal responsibility for the contents of this map.